


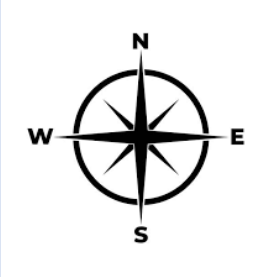




Subject Specific Vocabulary		Sticky Knowledge	Concepts
UK	United Kingdom- Great Britain.	The United Kingdom is surrounded by the North Sea, the Irish Sea and the Atlantic Ocean.	 Physical Processes
Map	A picture or drawing of an area.	Rivers flow and lakes are still.	
Compass	Something to show directions, such as North.	Lakes have land all around them.	 Movement
Local	Place nearby.		
Ocean	A large area of water.	The place where a river begins is the source.	<div style="text-align: center;">Skills</div> <ul style="list-style-type: none"> -Take part in enquiry process -Use geographical terms -Name an ocean -Make maps -Compare rivers and lakes. -Describe land and sea using new vocabulary. -Become more familiar with a compass and direction
River	Water that flows downhill.		
Lake	Water that is still and surrounded by land.	The place where the river meets the sea or lake, is the mouth.	
Stream	Flowing water that is smaller than a river.	 	
Mouth	Place where the river joins a lake or the ocean.		
Source	Place where a river begins.		