



Locating UK Mountains



Use a brown pencil crayon to shade the areas of high ground in the UK.
Use the following numbers to identify each region.

1. Pennines

2. Grampian Mountains

3. Snowdonia

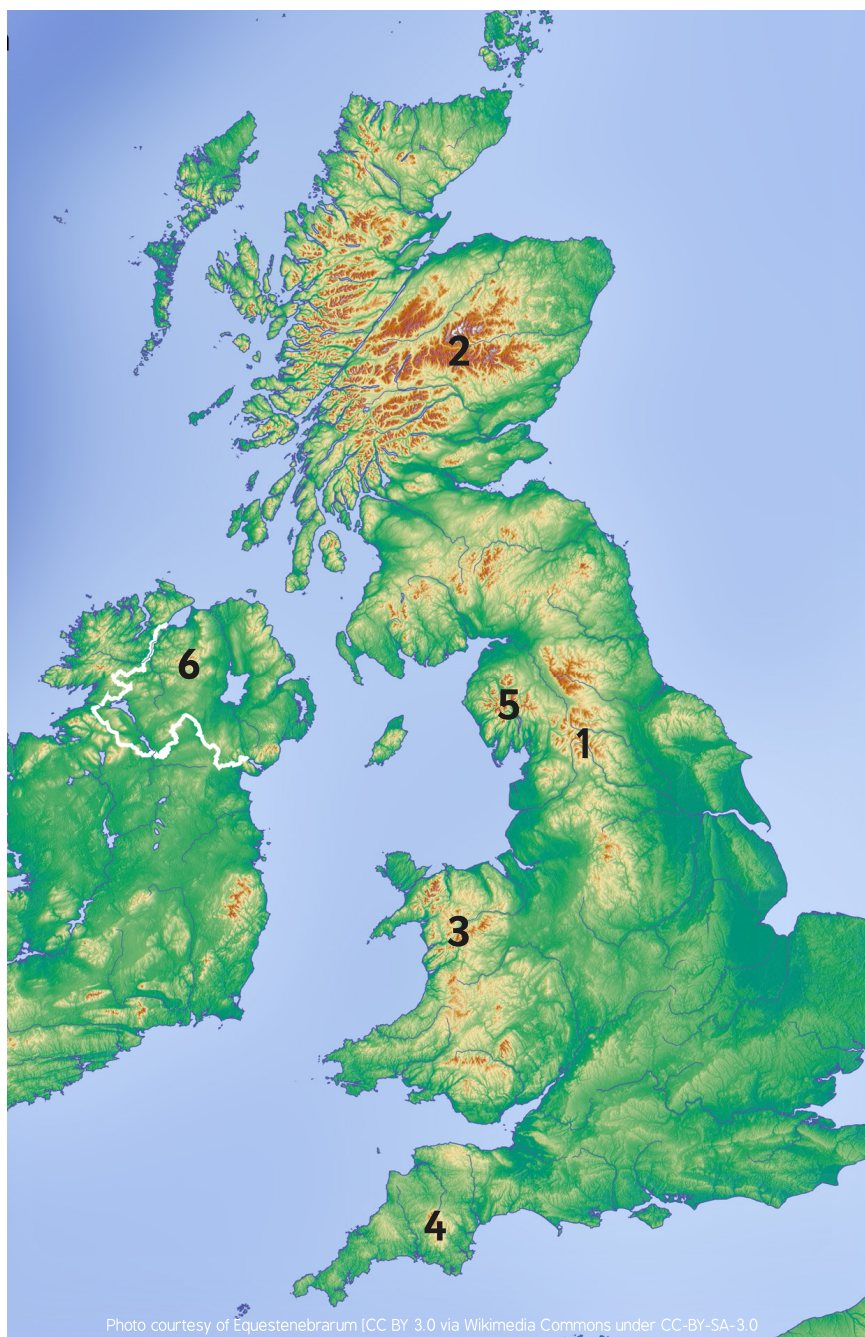
4. Dartmoor

5. Cumbrian Mountains

6. Sperrin Mountains



Locating UK Mountains Answer Sheet



Use a brown pencil crayon to shade the areas of high ground in the UK.

Use the following numbers to identify each region.

1. Pennines

4. Dartmoor

2. Grampian Mountains

5. Cumbrian Mountains

3. Snowdonia

6. Sperrin Mountains



Locating UK Mountains



Use a brown pencil crayon to shade the main areas of high ground in the UK. Label each one and find out the height of its highest peak.						
	1. Pennines	2. Grampian Mountains	3. Snowdonia	4. Dartmoor	5. Cumbrian Mountains	6. Sperrin Mountains
Height in m of highest peak						



Locating UK Mountains Answer Sheet

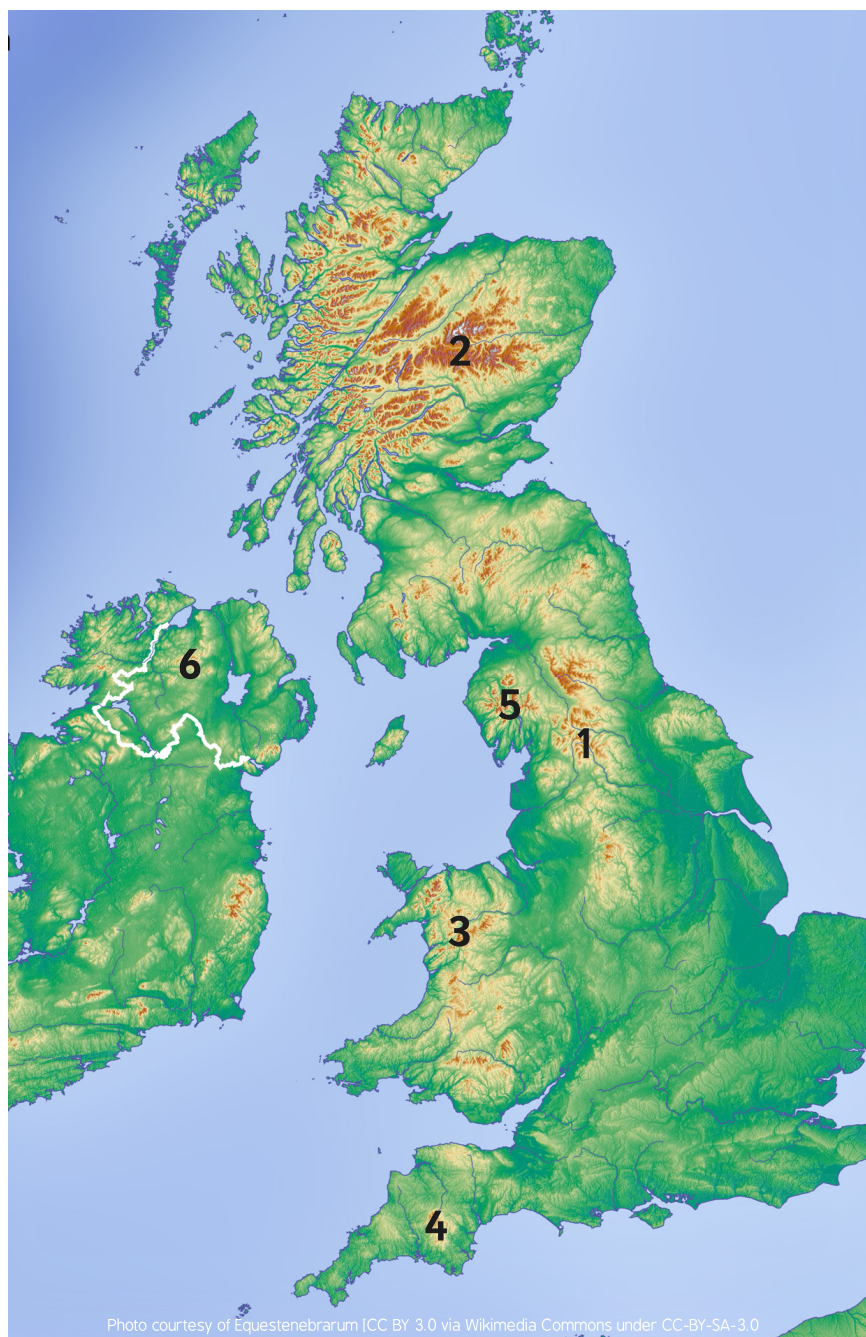


Photo courtesy of Equestrebrarum [CC BY 3.0 via Wikimedia Commons under CC-BY-SA-3.0]

Use a brown pencil crayon to shade the main areas of high ground in the UK.
Label each one and find out the height of its highest peak.

	1. Pennines	2. Grampian Mountains	3. Snowdonia	4. Dartmoor	5. Cumbrian Mountains	6. Sperrin Mountains
Height in m of highest peak	893m (Cross Fell)	1344m (Ben Nevis)	1085m (Snowdon)	619m (High Willhays)	978m (Scafell Pike)	683m (Sawel)



Locating UK Mountains



Use a brown pencil crayon to shade the main areas of high ground in the UK. Label each one and find out the height of its highest peak.						
	1. Pennines	2. Grampian Mountains	3. Snowdonia	4. Dartmoor	5. Cumbrian Mountains	6. Sperrin Mountains
Height in m of highest peak						
County highest peak is located in						



Locating UK Mountains Answer Sheet

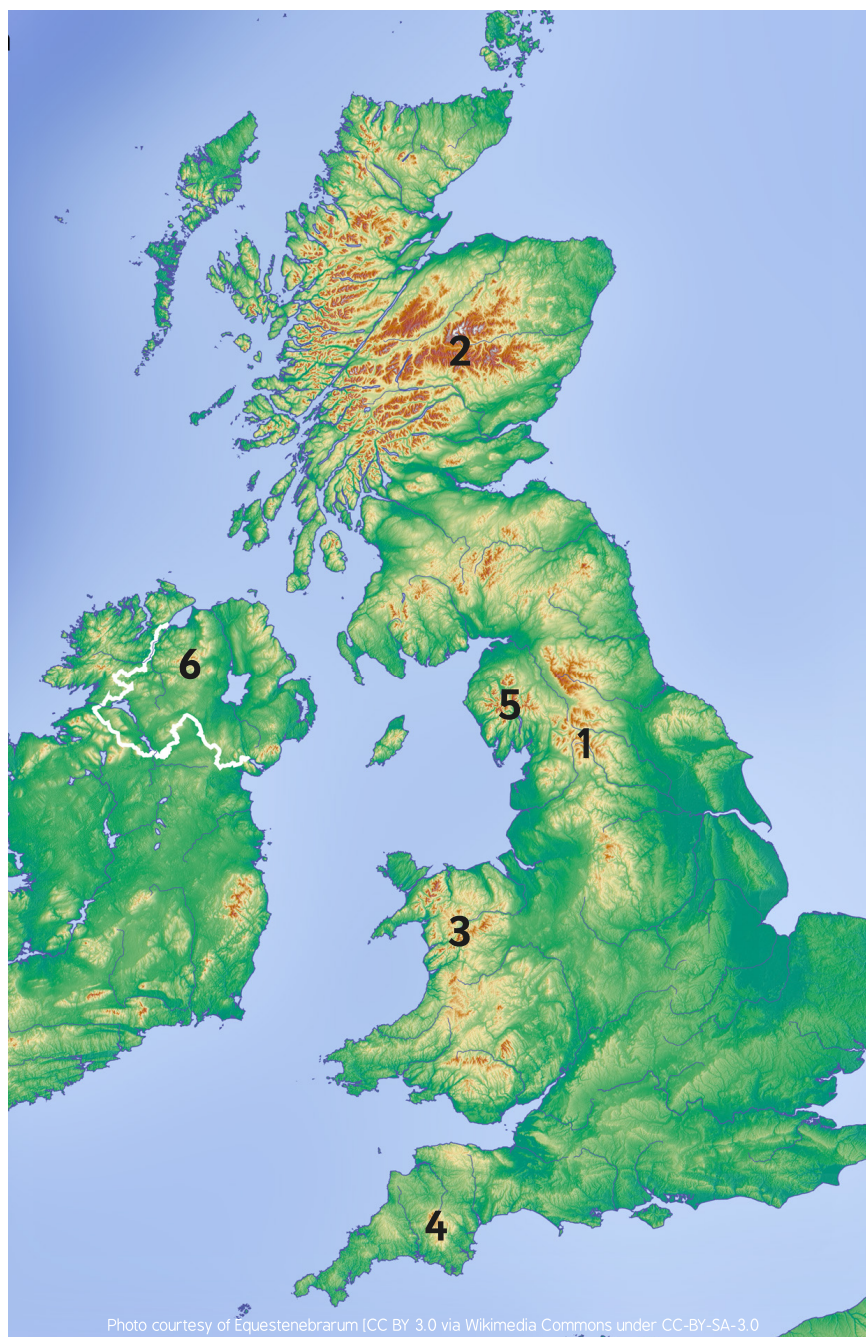


Photo courtesy of Equestrebrarum [CC BY 3.0 via Wikimedia Commons under CC-BY-SA-3.0]

Use a brown pencil crayon to shade the main areas of high ground in the UK.
Label each one and find out the height of its highest peak.

	1. Pennines	2. Grampian Mountains	3. Snowdonia	4. Dartmoor	5. Cumbrian Mountains	6. Sperrin Mountains
Height in m of highest peak	893m (Cross Fell)	1344m (Ben Nevis)	1085m (Snowdon)	619m (High Willhays)	978m (Scafell Pike)	683m (Sawel)
County highest peak is located in	Durham	Highland	Gwynedd	Devon	Cumbria	Strabane / Limavady / Londonderry